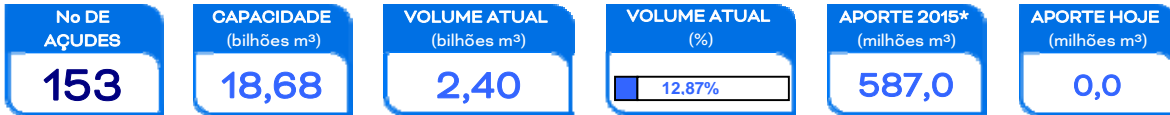


# RESENHA DIÁRIA DO MONITORAMENTO

09/12/15

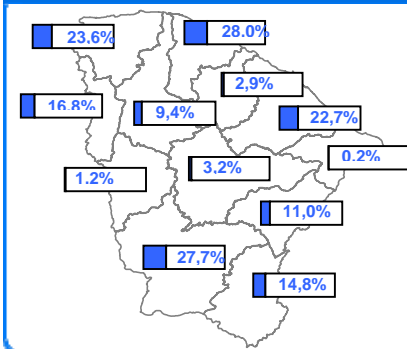
Walt Disney Paulino

## SITUAÇÃO ATUAL



\*: Contabilizado a partir de 1/jan/15, não incluindo açudes transf. RMF

## VOLUME ARMAZENADO, em %

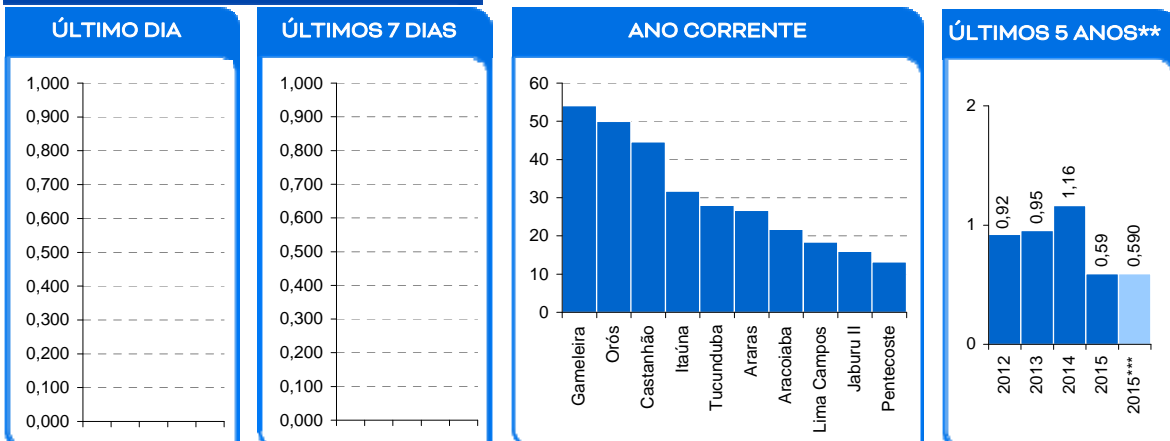


Também é contabilizado como açude no volume morto aqueles açudes que não dispõe de tomada de água, cujo volume armazenado seja inferior a 5% de sua capacidade.

## ATUALIDADES

Não foi registrado aporte em açude algum.

## MAIORES APORTES\*, milhões de m³



\* Não são contabilizados os aportes aos açudes envolvidos nas transferências hídricas da RMF; \*\* bilhões m³; \*\*\* esperado com base na distribuição mensal histórica dos aportes.

## EVENTOS EXTREMOS

### SANGRIA

0

SANGRANDO: Nenhum;

JÁ SANGRARAM: Caldeirões, Gameleira, Gavião e Tijuquinha.

### VOLUME MORTO

31

Angicos, Barragem do Batalhão, Canafistula, Capitão Mor, Carão, Castro, Cipoda, Fogareiro, Forquilha, Gerardo Atimbone, Jatobá II, Martinópolis, Mons. Tabosa, Monte Belo, Patos, Penedo, Pentecoste, Poço do Barro, Pompeu Sobrinho, Realejo, Riacho da Serra, Riacho do Sangue, Santo Antônio, Santo Antônio de Aracatiçu, Santo Antônio de Russas, São José II, Serafim Dias, Sítios Novos, Tejuçuoca, Trapiá II e Várzea da Volta.

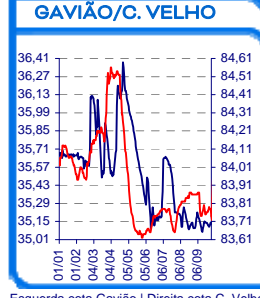
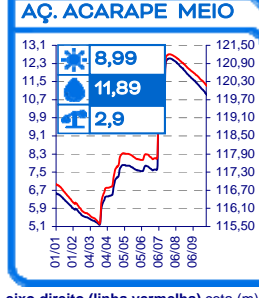
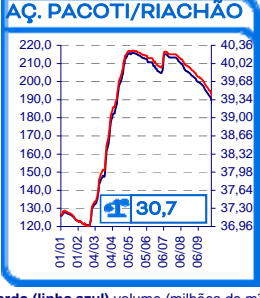
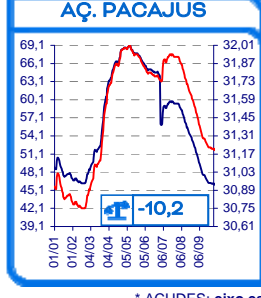
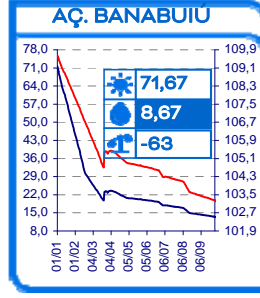
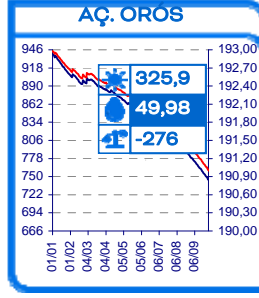
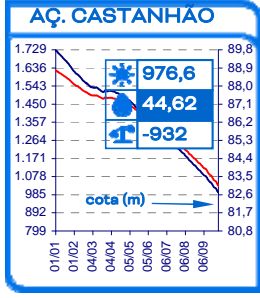
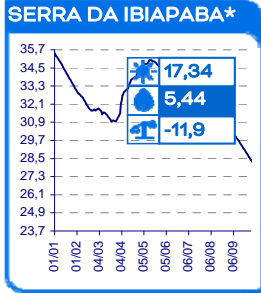
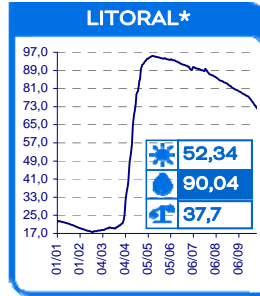
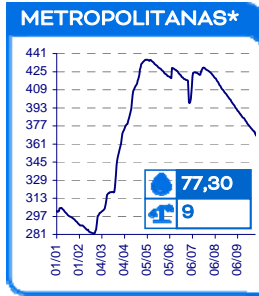
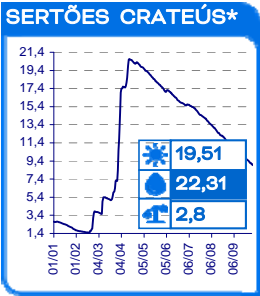
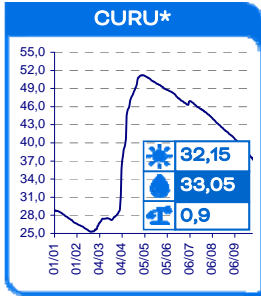
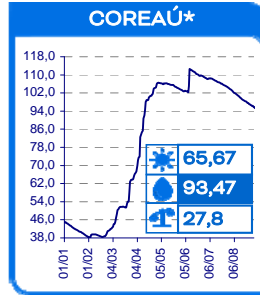
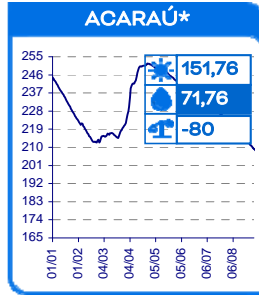
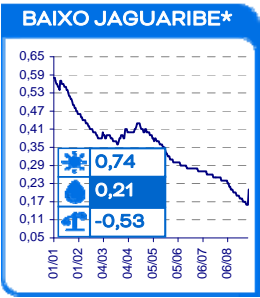
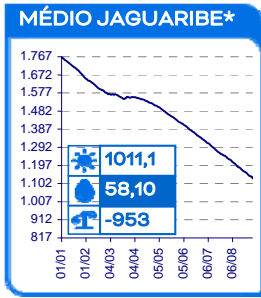
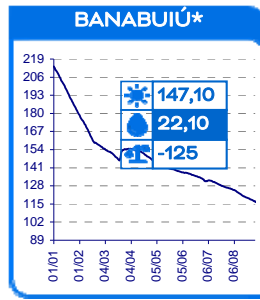
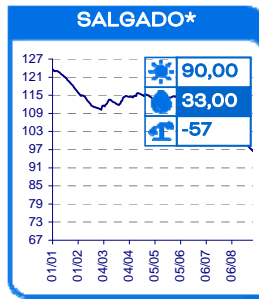
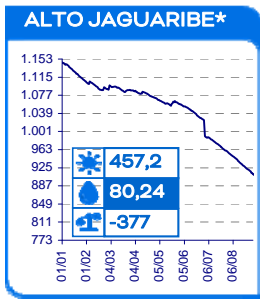
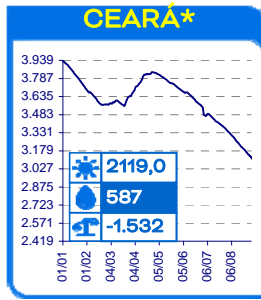
### SECO

43

Adauto Bezerra, Barra Velha, Bonito, Broco, Carnaubal, Colina, Cupim, Desterro, Ema, Escuridão, Facundo, Faé, Farias de Sousa, Favelas, Flor do Campo, Forquilha II, Gomes, Jatobá, Jenipapeiro, Jenipapeiro II, Jerimum, Madeiro, Nova Floresta, Parambu, Pau Preto, Pirabibu, Potiretama, Premuoca, Quincóé, Quixabinha, Quixeramobim, Salão, Santa Maria de Aracatiçu, São Domingos, São Domingos II, São José I, São José III, São Mateus, Sousa, Trici, Umari, Várzea do Boi e Vieirão.

**EVOLUÇÃO, milhões de m<sup>3</sup> \***

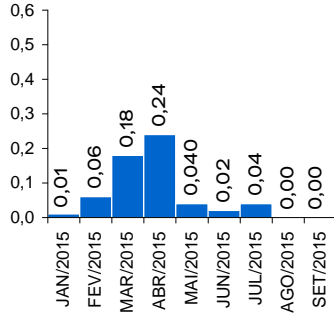
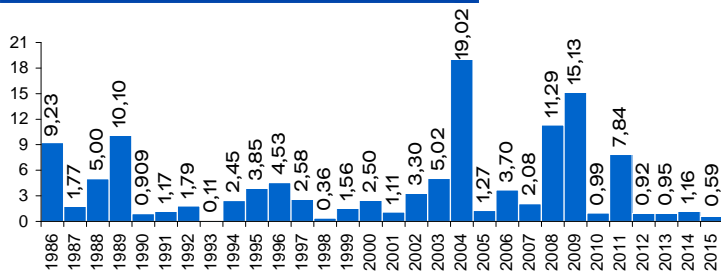
evaporação + demanda aporte diferença de volume entre 1/jan e hoje



\* AÇUDES: eixo esquerdo (linha azul)-volume (milhões de m<sup>3</sup>); eixo direito (linha vermelha)-cota (m)

Esquerda cota Gavião | Direita cota C. Velho

**EVOLUÇÃO APORTE, bilhões de m<sup>3</sup> <sup>a</sup>**



a: não inclui os açudes das transferências hídricas para a RMF (Curral Velho, Pacajus, Pacoti, Riachão e Gavião)